







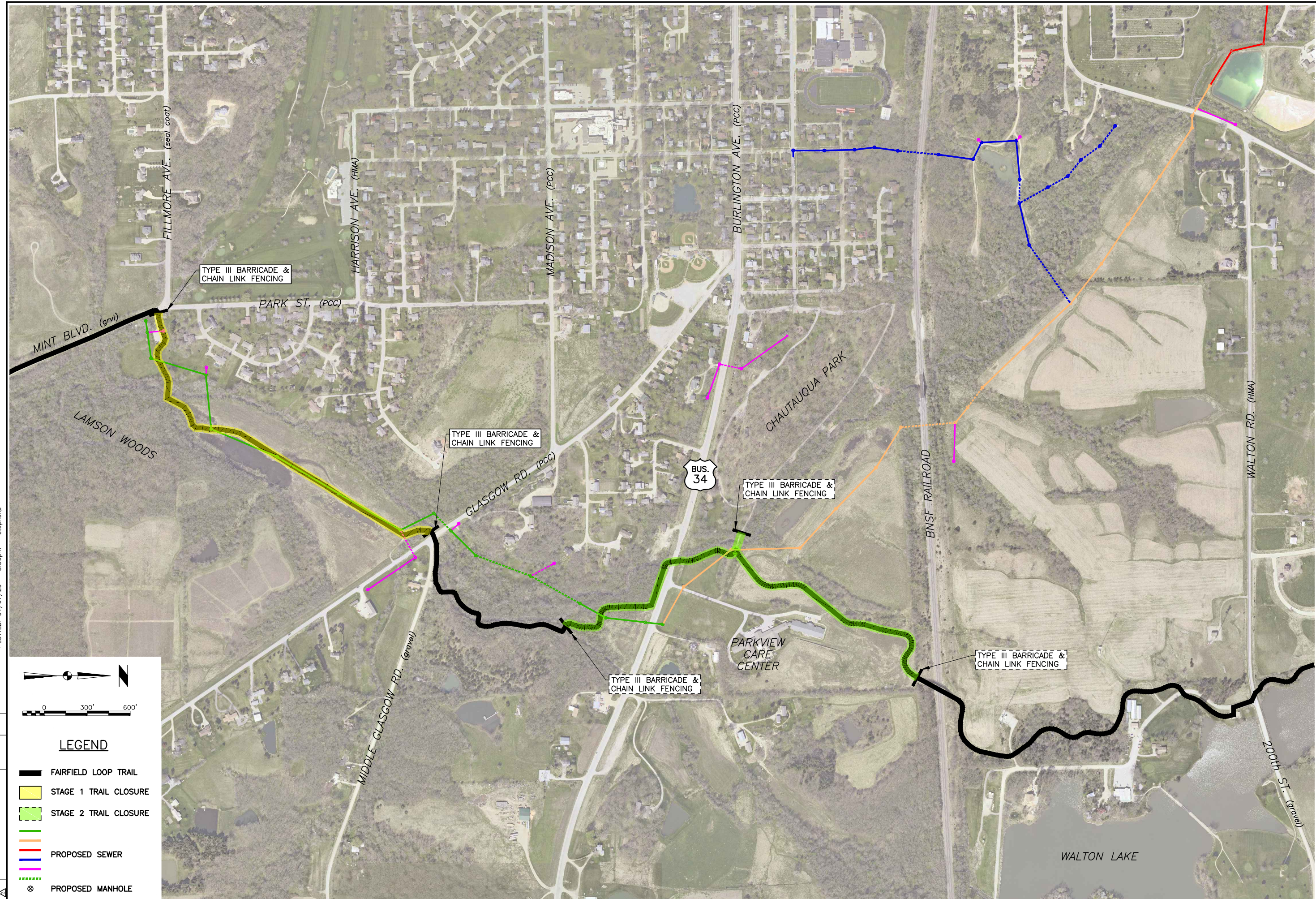
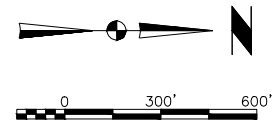


DRAWING PATH NAME: S:\SIP\JCT\STEP 2 Sewer\Trail Closure.dwg - Loop Trail Construction (2)
 PLOTTED: 01/07/20 - 5:56pm - stephenp

MARK	REVISION DESCRIPTION	DATE	BY

LEGEND

-  FAIRFIELD LOOP TRAIL
-  STAGE 1 TRAIL CLOSURE
-  STAGE 2 TRAIL CLOSURE
-  PROPOSED SEWER
-  PROPOSED SEWER
-  PROPOSED SEWER
-  PROPOSED MANHOLE
-  PROPOSED MANHOLE



FRENCH-RENEKER-ASSOCIATES
 ENGINEERS & SURVEYORS
 1501 S. Main Street
 Fairfield, IA 52556
 phone: (641) 472-5145
 email: french-reneker.com
 www.french-reneker.com

**TRAIL CLOSURE
 FAIRFIELD LOOP TRAIL**

PROPOSED SANITARY SEWER CONVEYANCE
 IMPROVEMENTS - STEP 2
 FAIRFIELD, IOWA

DATE: 1/7/20
 PROJECT NO.: 14-087
 Copyright © 2020

2019

SHEET 1 OF 1